











RIVERBEND SECTION VI

ZONING DISTRICTS

-  R-75 RESIDENCE DISTRICT
-  R-100 RESIDENCE DISTRICT
-  R-RURAL RESIDENTIAL DISTRICT
-  C-1 COMMERCIAL DISTRICT
-  C-2 COMMERCIAL DISTRICT
-  C-3 COMMERCIAL DISTRICT
-  M-1 MANUFACTURING DISTRICT
-  M-2 INDUSTRIAL DISTRICT
-  L-C LAND CONSERVATION DISTRICT
-  PD PLANNED DISTRICT

MAP REFERENCES:
 1. TOWN OF WATERFORD, SARATOGA COUNTY, NEW YORK REAL PROPERTY TAX MAP PREPARED BY THE SARATOGA COUNTY TAX MAPPING DEPT. 2003.
 2. ZONING MAP TOWN OF WATERFORD, NEW YORK PREPARED BY THE LA PARTNERSHIP, LAST REVISED 7/16/85



TOWN OF WATERFORD ZONING MAP

SARATOGA COUNTY - STATE OF NEW YORK



III WINNERS CIRCLE - ALBANY, NEW YORK - 12205
518-453-4500
MAP LAST REVISED: APRIL 16, 2012